

Harrison Township

Section 8

Date Established 3/24/2009

Corner OTHER

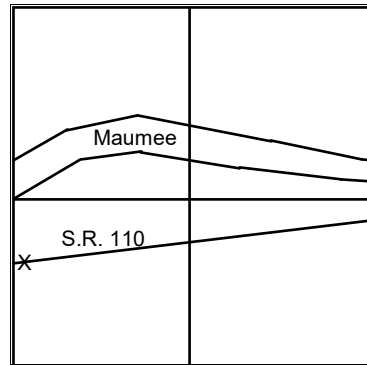
Marker Small RR Spike

Note: Marks the P.I. at Sta. 119+17.41, S.R. 110

84.69' SE to duplex SW/side power pole

84.60' SW to nail/shiner NE/side power pole

23.94' NW to duplex SW/side wood sign post



Harrison Township

Section 10

Date Established 3/24/2009

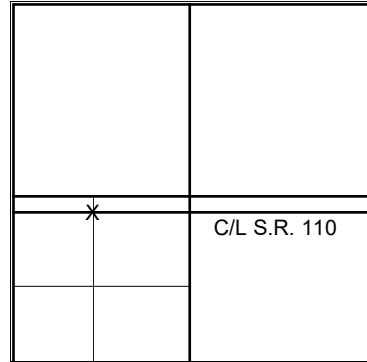
Corner OTHER

Marker PK/Shiner

37.88' NNW to PK nail west end 15" CMP (P)

56.36' SE to nail/shiner N/side power pole

49.31' NE to duplex E/side power pole



Section 10

Date Established 3/24/2009

Corner OTHER

Marker PK Nail/Shiner on surface 1' north of centerline of pavement

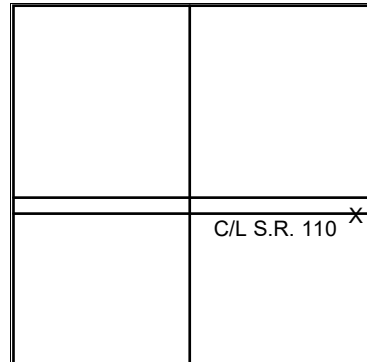
111.15' WSW to nail/shiner NE/side power pole

14.15' N to iron pin at north edge of pavement (6" deep)

51.42' SW to iron pin 4' off edge of pavement (6" deep)

20.86' NNW to duplex W/side wood sign post

47.79' SE to duplex NE/side wood sign post



Harrison Township

Section 11

Date Established 12/10/2018

Corner W¹/₄

Marker Stone called in Surveys Vol.10/159, Vol.21/15, & Vol.22/245

Stone is 6" dia. and 15" below ground w/chiseled "x" in stone

Found remains of wood stake beside stone, and 4" x 4" piece of clay

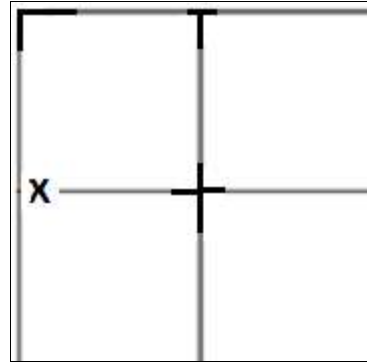
tile over stone. Replaced clay tile over stone

Found RR spike on south side of stone and 1" dia. pipe 4" south of "x"

in stone (For locating purposes only)

Found 1" dia. pipe angled over stone to west (Locating purposes only)

Stone is 219.92' N of point marking intersection of SR 110 and SR 109



Harrison Township

Section 12

Date Established 3/24/2009

Corner OTHER

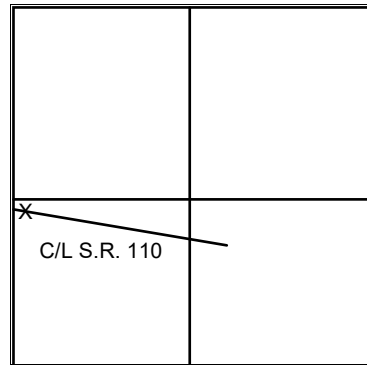
Marker PK Nail/Shiner 8' south of north edge of pavement of S.R. 11

37.34' SW to nail/shiner NE/side power pole

28.68' NW to nail/shiner SW/side telephone pole

87.28' SSE to nail/shiner N/side power pole

26.75' N to near face iron post



Harrison Township

Section 13

Date Established 3/27/2009

Corner NW

Marker Small RR Spike

20.95' NE to 1/2" iron pin at east edge 18' pavement

19.52' SE to 1/2" iron pin at east edge 18' pavement

11.80' WNW to 5/8" iron pin at west edge 18' pavement

NW	

Section 13

Date Established 3/27/2009

Corner NE

Marker Small RR Spike

29.85' W to iron pin

164.20' N to NW Corner, Sec. 18, Damascus Twp.

11.17' SE to 5/8" iron pin at east edge of pavement

49.06' SW to duplex NW/side power pole

37.72' SE to duplex NE/side power pole

	NE

Section 13

Date Established 3/27/2009

Corner W¹/₄

Marker Small RR Spike

38.11' NW to PK nail SW/side telephone pole

37.74' SE to duplex SW/side brace pole

41.73' SW to PK nail NW/side 8" maple

W ¹ / ₄	

Harrison Township

Section 13

Date Established 9/21/2020

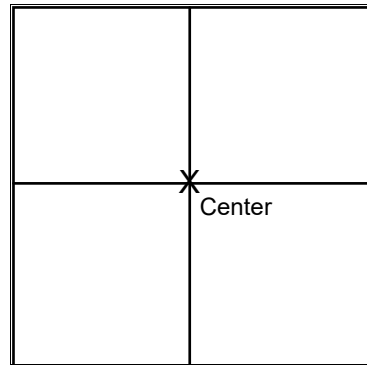
Corner CENTER

Marker Placed RR Spike

21.80' NW to 1/2" iron pin at north edge 18' pavement

25.68' NE to 1/2" iron pin at north edge 18' pavement

8.18' S to 5/8" iron pin at south edge 18' pavement



Section 13

Date Established 3/27/2009

Corner E1/4

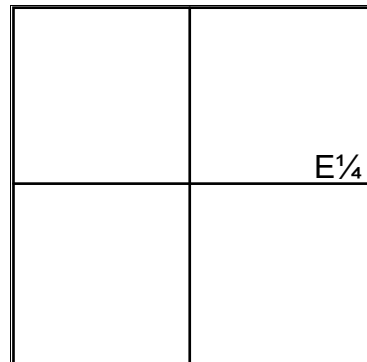
Marker Small RR Spike

151.16' N to West 1/4 Post, Sec. 18, Damascus Twp. (1980 Ties)

37.30' SW to "+" south end concrete pipe (P)

82.80' WNW to duplex S/side power pole

32.41' NE to duplex SE/side power pole



Harrison Township

Section 14

Date Established 3/27/2009

Corner NW

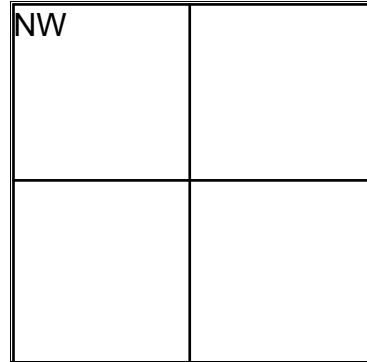
Marker Nail/Shiner

37.44' SW to PK nail south end 12" CMP (P)

25.59' WSW to PK nail north end 12" CMP (P) (Bent Up)

69.68' NNW to nail/shiner S/side power pole

31.53' E to sawed "+" W/side steel post (Leaning)



Section 14

Date Established 3/27/2009

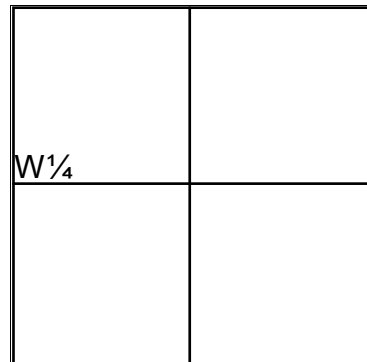
Corner W¹/₄

Marker Monument Box Ties are to monument box

53.9 SE to "+" in northwest corner catch basin (1991 tie)

61.0' NW to PK nail SE/side power pole (1991 tie)

59.5' SW to nail/shiner NE/side power pole (1991 tie)



Section 14

Date Established 3/27/2009

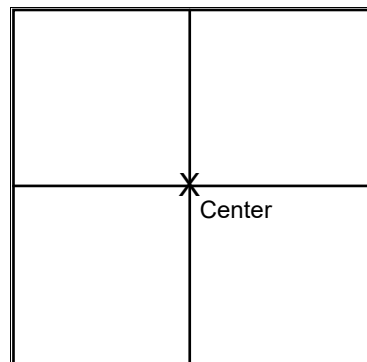
Corner CENTER

Marker RR Spike

14.58' SSW to "+" northeast corner catch basin (P)

74.48' WNW to duplex S/side power pole

111.33' ENE to duplex S/side power pole



Harrison Township

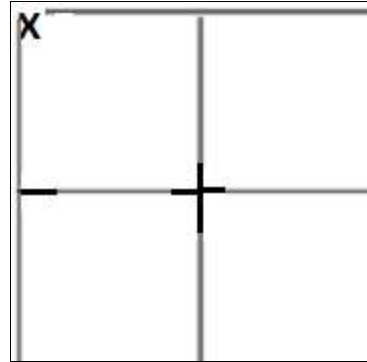
Section 15

Date Established 3/6/2018

Corner NW

Marker Stone

Found stone as called out in Survey Vol. 34, Pg. 2.
Placed witness post 0.85' north of stone
Placed angled 5/8" capped iron pin over center of 8"± square stone
9.48' NE to approx. 15" x 15" witness stone with sawed "X" in it.
Placed broken clay tile around stone



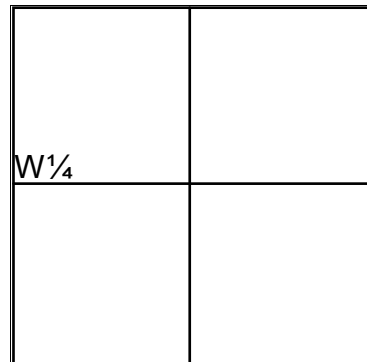
Section 15

Date Established 3/27/2009

Corner W¼

Marker Small RR Spike

33.76' N to "+" north end RCP (P)
29.98' S to "+" south end RCP (P)
35.81' SE to PK nail NW/side power pole
43.11' NW to Mag nail west end plastic pipe (P)

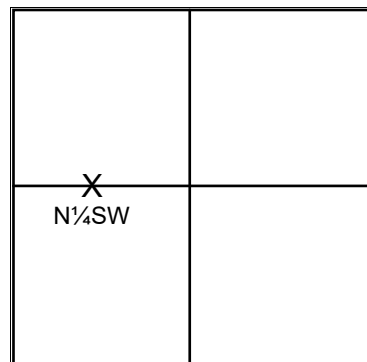


Section 15

Date Established 3/27/2009

Corner N¼ SW

Marker Small RR Spike lost due to construction. Replaced with
Small RR Spike 10/31/2017
29.13' NW to "+" north end RCP (P)
92.66' NNE to duplex SE/side power pole
90.12' SSE to duplex W/side power pole
47.83' SW to duplex SE/side power pole



Harrison Township

Section 15

Date Established 3/27/2009

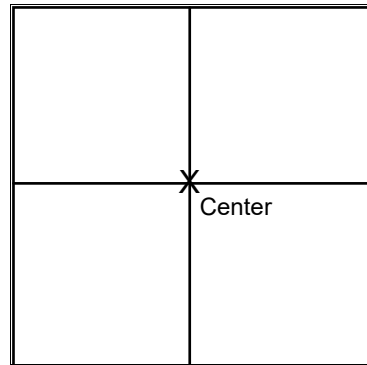
Corner CENTER

Marker Small RR Spike

78.90' WSW to PK nail E/side power pole

10.54' NNE to 5/8" iron pin at north edge of pavement

63.20' ESE to duplex SSW/side power pole



Harrison Township

Section 16

Date Established 3/16/2018

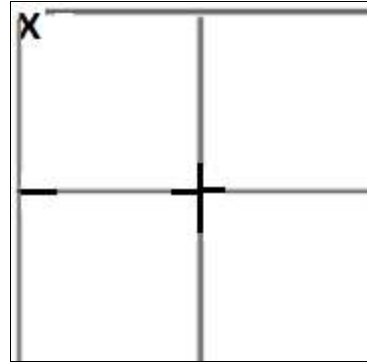
Corner NW

Marker Iron Pin in Concrete Monument

Found conc. monument as called out in survey Vol. 8, Pg. 9.

Placed witness post on north side of concrete monument

Concrete monument is 12" below the ground surface



Section 16

Date Established 3/16/2018

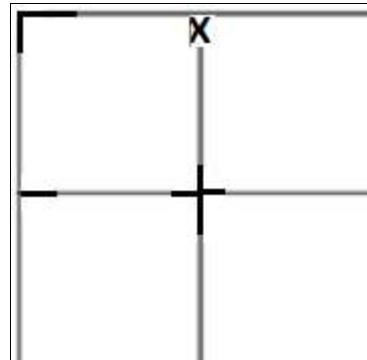
Corner N¼

Marker Iron Pin in Concrete Monument

Found concrete monument as called out in survey Vol. 8, Pg. 9.

Placed witness post on north side of concrete monument

Concrete monument is 6" below the ground surface.



Section 16

Date Established 3/27/2009

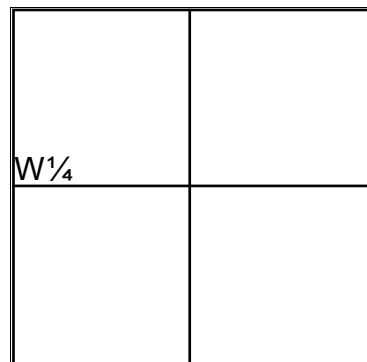
Corner W¼

Marker Small RR Spike

30.79' NNW to "+" northwest corner catch basin (P)

50.98' NE to mag nail SE/side 8" tree

35.21' SSW to duplex E/side power pole (New)



Harrison Township

Section 16

Date Established 3/27/2009

Corner CENTER

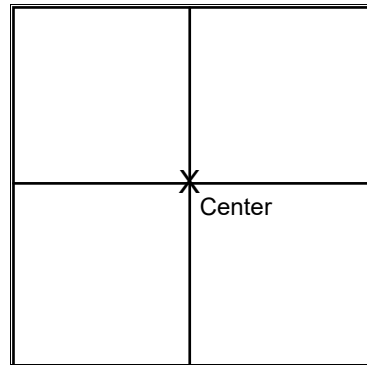
Marker Small RR Spike

111.42' WNW to duplex SW/side power pole (new)

68.90' NW to mag nail SE/side 12" tree

87.13' ESE to duplex N/side power pole (new)

108.14' WSW to duplex N/side power pole (new)



Harrison Township

Section 17

Date Established 4/16/2009

Corner NW

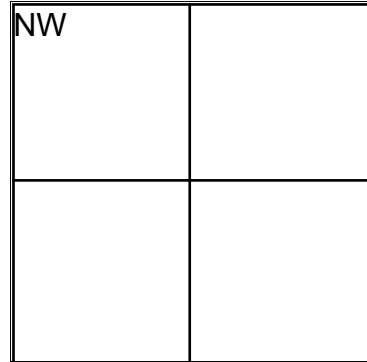
Marker Small RR Spike

35.53' E to "+" near face 4" metal gate post

68.15' NW to "+" W/side VCP pit

50.40' NE to top edge of rivet, SE/side CMP rivet

88.48' SSE to duplex E/side power pole



Section 17

Date Established 3/16/2018

Corner N¼

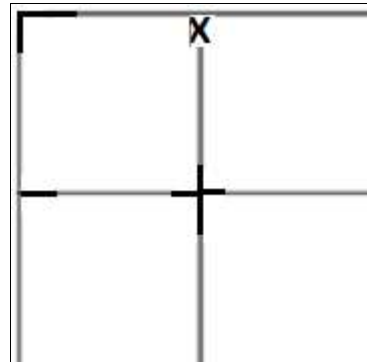
Marker Iron Pin in Concrete Monument

Found conc. monument as called out in survey Vol. 8, Pg. 9.

Placed witness post 0.5' SSE side of iron pin

Old rotted fence post beside conc. monument & fence wire running east and west

Concrete monument is 4" below the ground surface.



Section 17

Date Established 4/16/2009

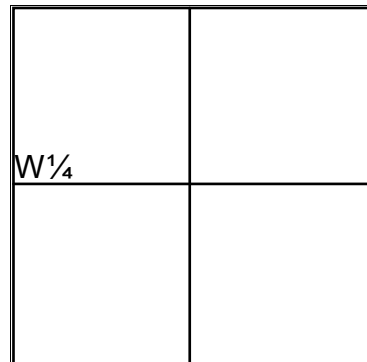
Corner W¼

Marker Small RR Spike

37.10' NE to mag nail S/side power pole

36.91' SE to duplex N/side wood post

96.64' WSW to nail/shiner NW/side power pole (new)



Harrison Township

Section 17

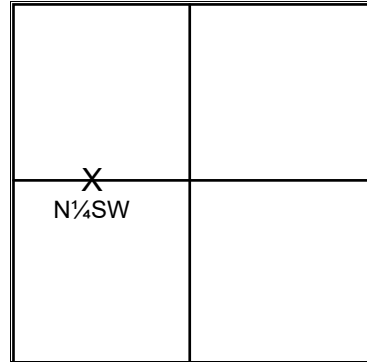
Date Established 3/27/2009

Corner N¼ SW

Marker Did not find (2009)

21.49' N to 5/8" iron pin 1' north of north edge of pavement (1991 tie)

23.50' NE to 5/8" iron pin 1' north of north edge of pavement (1991 tie)



Section 17

Date Established 3/27/2009

Corner CENTER

Marker Small RR Spike

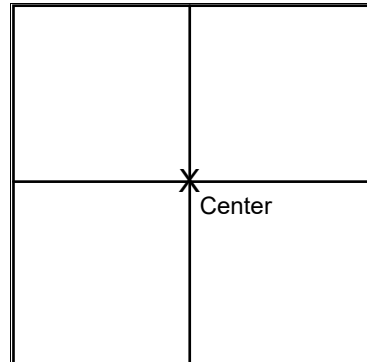
26.68' S to "+" NE corner catch basin (P) (1991 tie)

54.28' SW to duplex N/side power pole

41.41' SE to duplex SW/side 6" x 6" meter post

72.40' ESE to duplex NE/side power pole

26.41' SSW to duplex top plastic pipe (P)



Harrison Township

Section 18

Date Established 3/27/2009

Corner CENTER

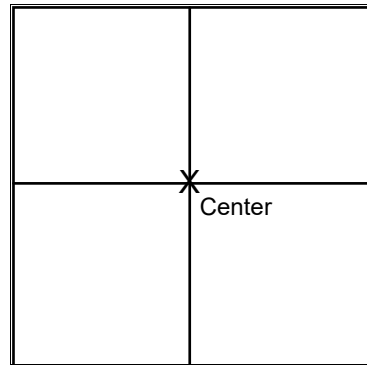
Marker Small RR Spike

30.10' S to duplex W/side power pole

31.64' SE to new "+" northeast corner concrete catch basin (P)

50.03' NE to "+" S/side chainlink fence post

53.70' NW to "+" S/side chainlink fence post



Harrison Township

Section 19

Date Established 10/23/2015

Corner NW

Marker Small RR Spike

16.53' S to "X" 6" from end of curb

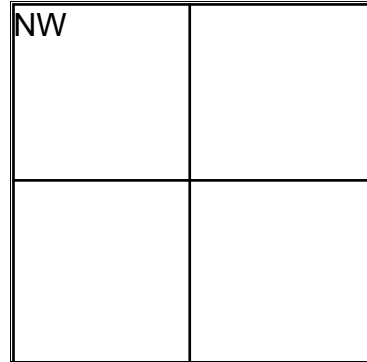
64.82' W to "X" 6" from end of curb

87.90' SSE to westerly corner concrete foundation of building

69.04' SE to northerly corner concrete foundation of building

61.04' E to duplex in west side of power pole

76.06' S to NE corner, Sec. 24, Napoleon Twp. (1980 tie)



Section 19

Date Established 3/31/2009

Corner N¼

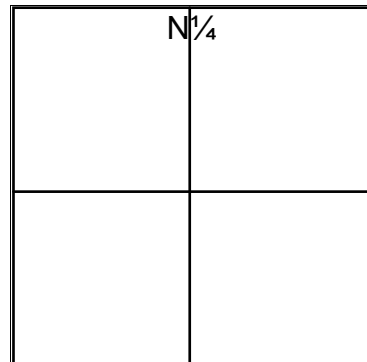
Marker Small RR Spike

41.74' WSW to duplex N/side brace pole

46.82' WNW to duplex SW/side power pole

25.47' S to sawed "+" in face of concrete anchor post

18.08' SW to sawed "+" in concrete headwall (P)



Section 19

Date Established 9/14/2018

Corner W¼

Marker Capped 5/8" Iron Pin

Found 5/8" Capped Iron Pin representing W¼ Post

See Survey Vol. 37, Pg. 125 - Garcia Surveyors

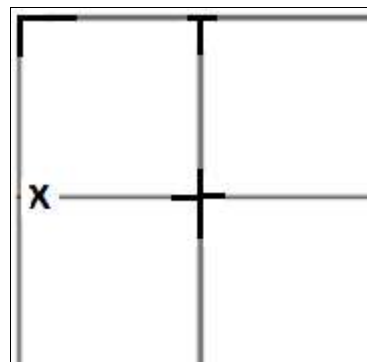
Original stone and wood post now gone

Placed witness post and sign 1'± south of iron pin

78.29' S to sand stone at E¼ Post, Sec. 24, Napoleon Twp.

70.10' N to sawed "X" in witness stone

5.19' WSW to sawed "X" in witness stone



Harrison Township

Section 20

Date Established 3/31/2009

Corner NW

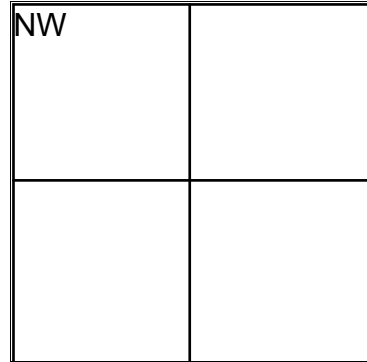
Marker RR Spike Raised to surface

23.35' SW to sawed "+" in center concrete headwall (P)

48.89' NW to duplex NE/side power pole (new)

57.54' NE to duplex SE/side power pole (new)

21.14' SE to sawed "+" in center concrete headwall (P)



Section 20

Date Established 4/16/2009

Corner N¼

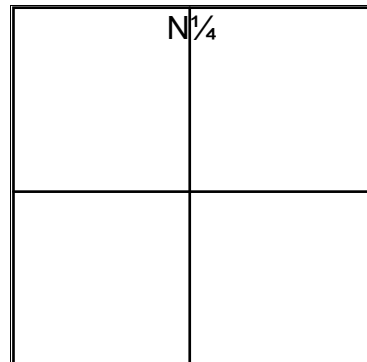
Marker RR Spike

26.07' NE to 5/8" iron pin at north edge of pavement

22.83' S to duplex W/side power pole

47.69' NW to duplex S/side telephone pole

81.04' NE to duplex NW/side power pole



Section 20

Date Established 3/31/2009

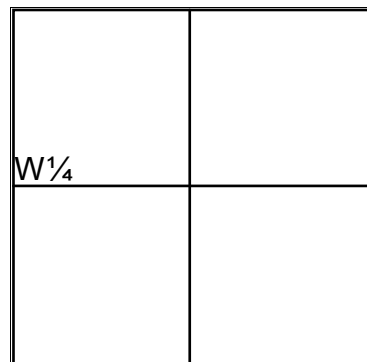
Corner W¼

Marker Found Nail Set Small RR Spike

10.92' E to 5/8" iron pin at east edge of pavement

19.48' NW to 5/8" iron pin at west edge of pavement

66.60' NNE to duplex NW/side power pole



Harrison Township

Section 21

Date Established 4/16/2009

Corner NW

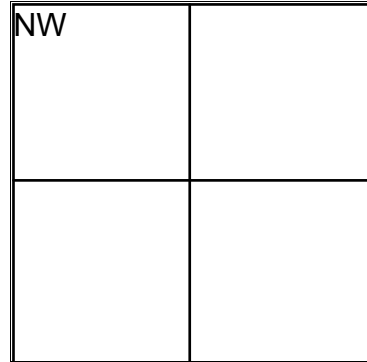
Marker RR Spike

71.13' ESE to duplex SW/side power pole

109.50' WSW to duplex SE/side power pole

15.20' NW to iron pin at edge of pavement

15.20' NE to iron pin at edge of pavement



Section 21

Date Established 4/16/2009

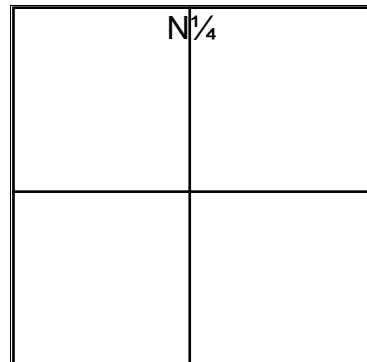
Corner N¹/₄

Marker RR Spike

24.71' SSE to duplex W/side power pole

39.92' NNE to duplex E/side power pole

14.95' SSW to drill hole in center north wall catch basin (P)



Section 21

Date Established 4/16/2009

Corner W¹/₄

Marker Found Stone 18" deep

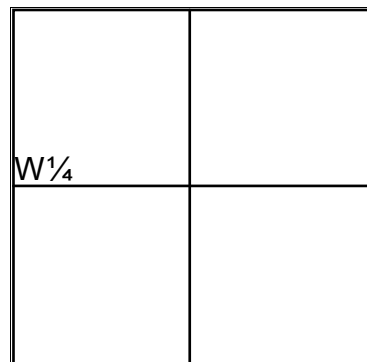
69.58' ENE to duplex N/side buried cable marker

109.09' SSE to duplex W/side power pole

36.10' SW to mag nail 2' south of north edge of pavement

24.35' S to mag nail 2' south of north edge of pavement

31.07' SE to mag nail 2' south of north edge of pavement



Harrison Township

Section 22

Date Established 4/16/2009

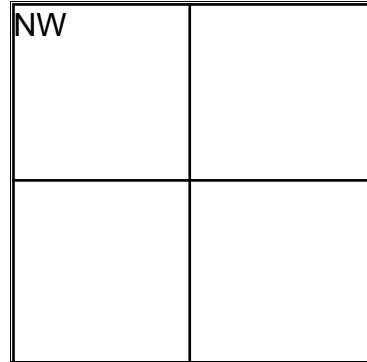
Corner NW

Marker RR Spike

51.31' SE to duplex NE/side power pole

17.83' SSE to "+" southeast corner catch basin (P)

95.58' WNW to mag nail S/side power pole



Section 22

Date Established 4/16/2009

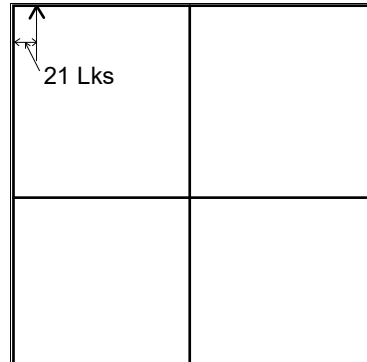
Corner OTHER

Marker Did not locate

39.04' SE to duplex NE/side power pole (1991 Tie)

60.05' WNW to duplex S/side telephone pole (1991 Tie)

20.66' SW to "+" southeast corner catch basin (P) (1991 Tie)



Section 22

Date Established 4/16/2009

Corner N¹/₄ NW

Marker RR Spike

89.22' NNW to duplex E/side wood anchor post


93.13' NNE to duplex W/side telephone pole

92.17' SSE to duplex E/side power pole

44.59' SSE to "+" northwest corner catch basin

31.32' SW to "+" southeast corner catch basin

92.23' NNE to duplex W/side wood anchor post



Harrison Township

Section 22

Date Established 4/16/2009

Corner N¹/₄

Marker RR Spike - 2" Deep

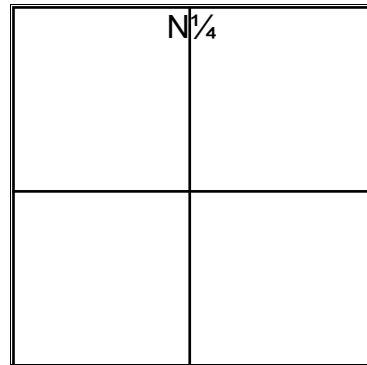
66.35' WNW to mag nail NE/side 60" tree (P)

81.47' ENE to duplex S/side telephone pole

83.07' WSW to duplex N/side brace pole (P)

80.65' WNW to duplex N/side telephone pole (P)

96.93' WSW to duplex S/side power pole (P)



Harrison Township

Section 23

Date Established 4/16/2009

Corner NW

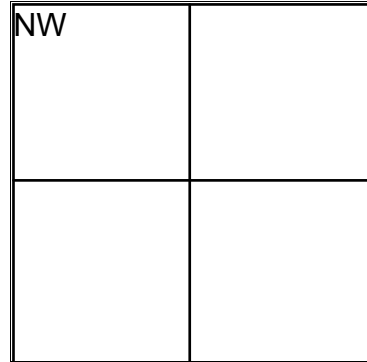
Marker Nail/Flasher

31.97' NW to "+" northwest corner catch basin (P)

39.30' SE to nail/shiner NW/side power pole

34.87' SW to duplex SE/side power pole

27.92' SW to "+" southeast corner catch basin (P)



Section 23

Date Established 4/16/2009

Corner N¼

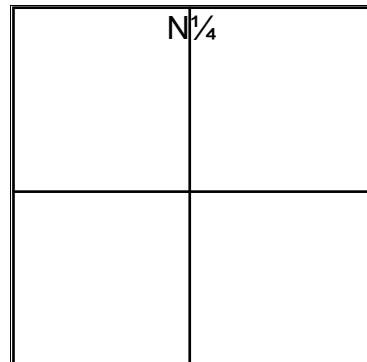
Marker Small RR Spike

24.87' NE to "+" and drill hole in top center of concrete headwall (P)

20.48' SE to mag nail in top of corr. plastic pipe (P)

97.78' NW to PK nail SE/side power pole

64.50' ENE to mag nail east end metal pipe (P)



Section 23

Date Established 4/16/2009

Corner W¼

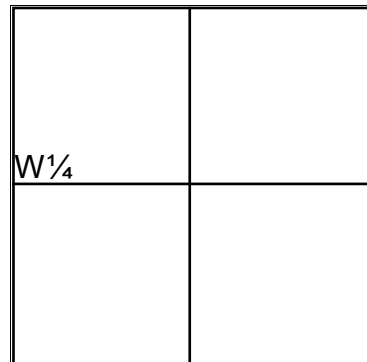
Marker Monument Box - Ties to Box

38.4± NW to nail/shiner SE/side power pole

39.6± NE to nail/shiner SW/side telephone pole

51.1± SE to northwest corner of base for "George Edwards" monument

47.2' SE to near chamfer of concrete headwall (mark to mark)



Harrison Township

Section 24

Date Established 4/16/2009

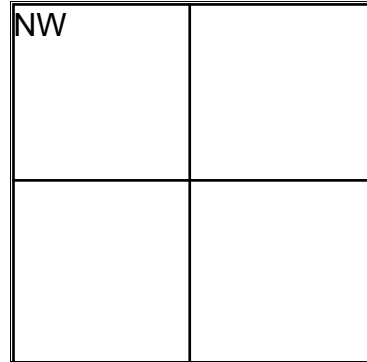
Corner NW

Marker Small RR Spike

49.68' NE to duplex SE/side power pole

36.97' SW to iron pin 3' off edge of pavement

48.26' NW to mag nail SE/side 15" pine tree



Section 24

Date Established 4/16/2009

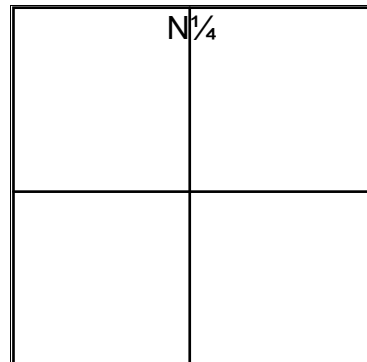
Corner N¼

Marker Small RR Spike

23.94' NE to 5/8" iron pin at north edge of pavement

77.10' WNW to duplex S/side power pole

7.01' S to 5/8" iron pin at south edge of pavement



Section 24

Date Established 4/16/2009

Corner NE

Marker Small RR Spike

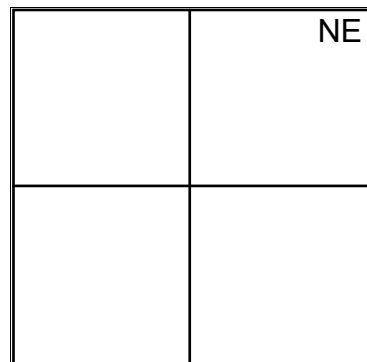
45.70' SW to mag nail N/side maple tree

94.19' NNW to "+" east corner catch basin

68.15' SSW to mag nail NE/side maple tree

86.73' NNE to spike E/side power pole

135.98' N to NW corner, Sec. 19. Damascus Twp. (1991 Tie)



Harrison Township

Section 24

Date Established 4/16/2009

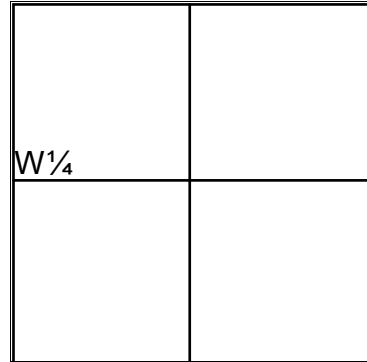
Corner W¹/₄

Marker Small RR Spike

8.73' W to 5/8" iron pin at west edge of pavement

23.79' NE to 5/8" iron pin at east edge of pavement (new)

24.86' SE to 5/8" iron pin at east edge of pavement (new)



Section 24

Date Established 4/9/2009

Corner E¹/₄

Marker RR Spike

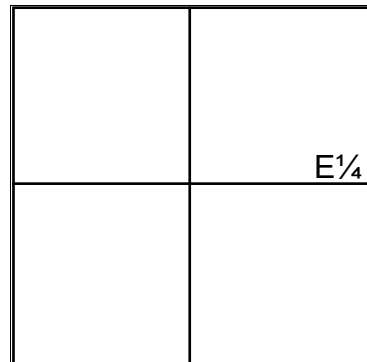
16.03' E to "+" on northeast bridge abutment (P)

59.80' SSE to "+" on southeast bridge abutment (P)

70.68' SSW to "+" on southwest bridge abutment (mark to mark)

20.19' WSW to "+" on northwest bridge abutment (P)

121.70' N to W¹/₄ Post, Sec. 19, Damascus Twp. (1991 tie)



Section 24

Date Established 4/16/2009

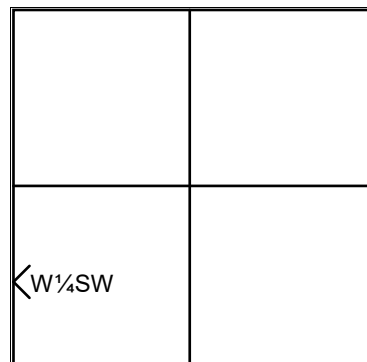
Corner W¹/₄ SW

Marker RR Spike - 2" deep

100.16' NNW to "+" southeast corner concrete catch basin (P)

57.76' NNE to duplex W/side power pole

23.23' W to duplex N/side wood anchor post (P)



Harrison Township

Section 25

Date Established 4/9/2009

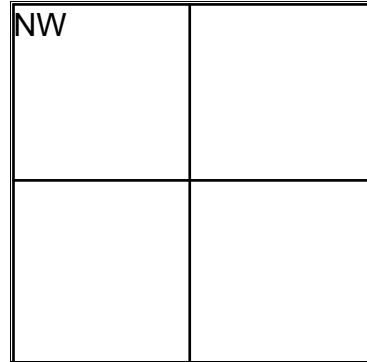
Corner NW

Marker PK Nail/Flasher - 5' north of centerline

62.89' SW to shiner NE/side power pole (mark to mark)

51.72' SW to sawed "+" northeast corner catch basin (P)

53.35' NW to 5/8" iron pin on ditch bank (mark to mark)



Section 25

Date Established 4/9/2009

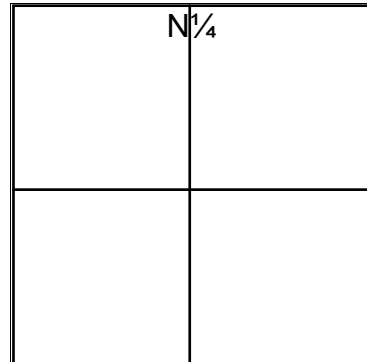
Corner N¼

Marker PK Nail/Flasher - 1' south of centerline

84.74' WSW to shiner NE/side power pole

57.66' SE to 5/8" iron pin on south ditch bank (P)

17.00' N to 5/8" iron pin at north edge of pavement



Section 25

Date Established 4/9/2009

Corner NE

Marker Nail/Flasher

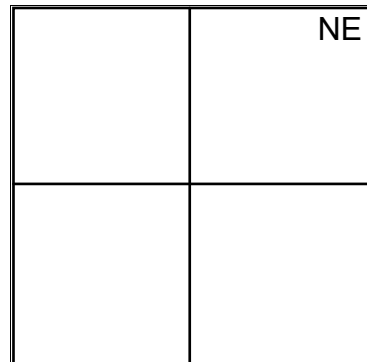
38.57' SW to sawed "+" on top of curb

45.90' NW to sawed "+" southeast corner catch basin (P)

54.30' NE to sawed "+" southeast corner catch basin (P)

55.40' SE to sawed "+" southeast corner catch basin (P)

62.37' SSW to sawed "+" south end of curb



Harrison Township

Section 25

Date Established 4/9/2009

Corner W¹/₄

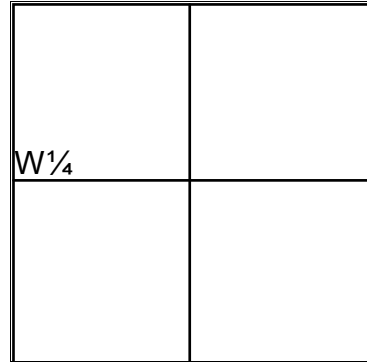
Marker Small RR Spike

7.31' E to 5/8" iron pin at east edge of pavement

27.45' SW to 5/8" iron pin at west edge of pavement

29.91' NW to duplex SW/side power pole (new)

21.67' NW to 5/8" iron pin at west edge of pavement



Section 25

Date Established 4/9/2009

Corner E¹/₄

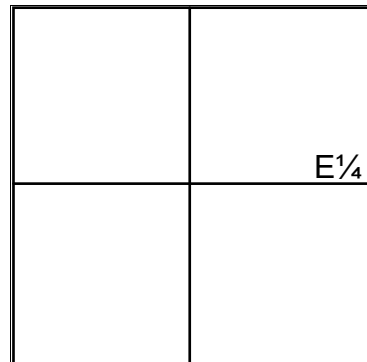
Marker Small RR Spike

9.66' E to 5/8" iron pin at east edge of pavement

16.56' NW to 5/8" iron pin at west edge of pavement

15.90' SW to iron pin at west edge of pavement

35.26' ENE to duplex NW/side power pole



Section 25

Date Established 4/9/2009

Corner E¹/₄ SE

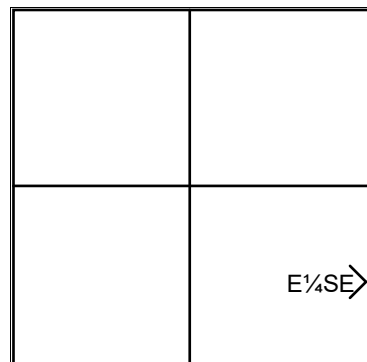
Marker Small RR Spike

28.04' W to notch southeast corner concrete corner post (loose)

10.42' E to 5/8" iron pin at east edge of pavement

14.52' NW to 5/8" iron pin at west edge of pavement (new)

90.76' NNE to PK nail near south end 8" CMP (P)



Harrison Township

Section 26

Date Established 4/9/2009

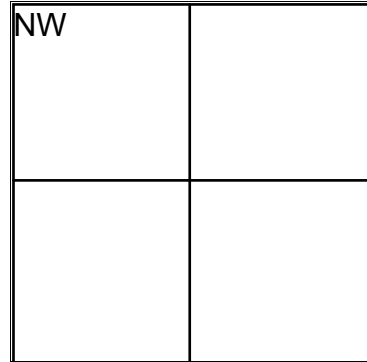
Corner NW

Marker PK Nail/Flasher - at intersection of centerlines

55.65' NE to shiner SE/side power pole

82.86' SE to "+" in northeast corner Stop sign base

49.09' NW to "+" in southwest corner Stop sign base



Section 26

Date Established 4/9/2009

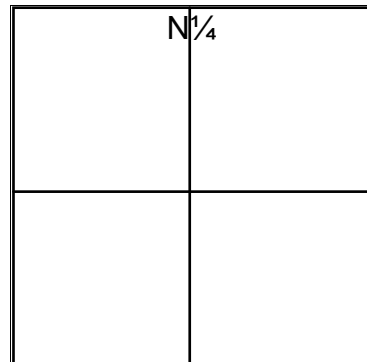
Corner N¼

Marker PK Nail/Flasher

44.42' NNE to shiner SW/side power pole

56.21' NE to mag nail SE/side 15" Oak tree

67.17' SE to mag nail N/side 12" Pine tree



Section 26

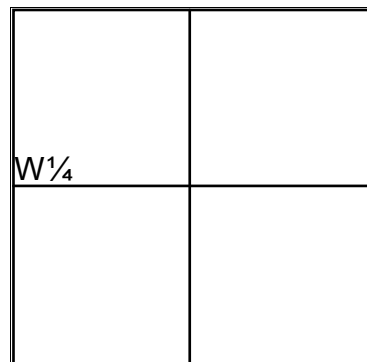
Date Established 4/9/2009

Corner W¼

Marker Nail/Shiner

36.68' ESE to duplex NE/side power pole

38.95' SW to center R/W Monument (P)



Harrison Township

Section 27

Date Established 4/13/2009

Corner NW

Marker Small RR Spike

36.62' NNE to nail/shiner SW/side power pole

36.43' SE to sawed "+" in southwest corner catch basin (P)

38.65' NW to "+" in center north wall of catch basin (P)

40.94' SW to "+" southwest corner catch basin (P)

NW	

Section 27

Date Established 4/13/2009

Corner N¼

Marker Center Punched Hole in Monument Box

PK Nails 6' SW & SE

109.85' ESE to shiner NW/side power pole

50.50' S to duplex W/side cable marker post

14.22' NE to "+" northwest corner catch basin (P)

95.40' SE to northwest corner porch foundation

	N¼

Section 27

Date Established 4/13/2009

Corner W¼

Marker Small RR Spike

38.62' NE to "+" southwest corner concrete wet well (P)

37.53' NE to duplex E/side power pole

72.07' SE to mag nail NE/side 15" tree

50.98' NE to duplex SE/side power pole

W¼	

Harrison Township

Section 27

Date Established 4/13/2009

Corner CENTER

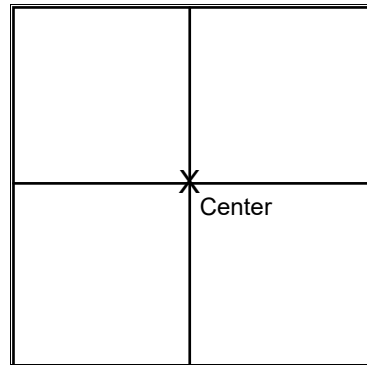
Marker RR Spike

22.15' NW to 5/8" iron pin at north edge of pavement

23.27' NE to 5/8" iron pin at north edge of pavement (new)

10.93' SE to 5/8" iron pin at south edge of pavement

17.90' SW to 5/8" iron pin at south edge of pavement



Harrison Township

Section 28

Date Established 4/13/2009

Corner NW

Marker Small RR Spike

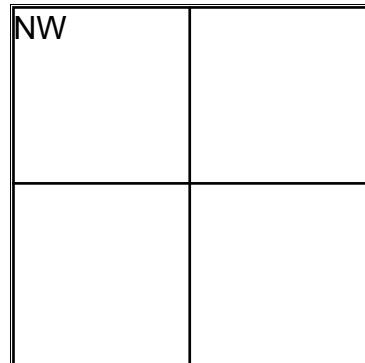
39.21' NNE to PK nail SW/side power pole

49.75' SSE to "+" south end RCP (P)

43.65' SE to duplex SW/side power pole

57.56' SW to duplex SE/side telephone pole (bent)

52.53' NW to duplex SW/side buried cable marker



Section 28

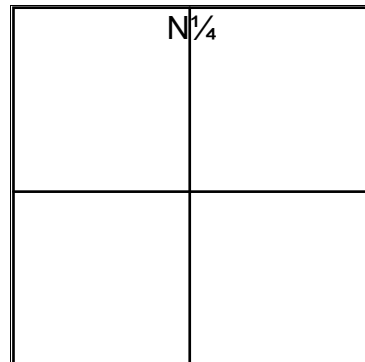
Date Established 4/13/2009

Corner N¼

Marker Small RR Spike - 4' north of centerline of pavement

74.74' SW to duplex S/side telephone pole

63.95' NW to duplex NE/side power pole



Section 28

Date Established 4/13/2009

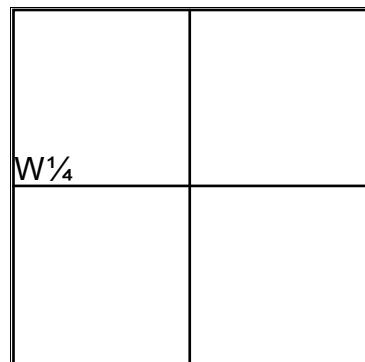
Corner W¼

Marker Small RR Spike

20.33' N to "+" northeast corner catch basin

12.97' SSW to "+" northeast corner catch basin

24.96' SE to mag nail east end CMP (P)



Harrison Township

Section 28

Date Established 4/13/2009

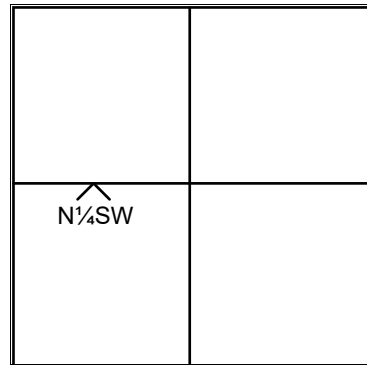
Corner N¹/₄ SW

Marker RR Spike (1980)

20.52' NW to 1/2" iron pin on north edge of pavement (1991 tie)

23.88' SE to 3/4" iron pin on south ditch bank (P) (1991 tie)

14.17' SW to duplex SE/side buried cable marker (1991 tie)



Section 28

Date Established 4/13/2009

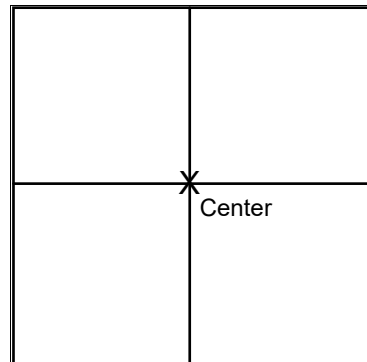
Corner CENTER

Marker Small RR Spike

27.82' SW to 5/8" iron pin top of south ditch bank

28.01' SE to 5/8" iron pin top of south ditch bank

14.48' N to 5/8" iron pin at north edge of pavement (bent)



Harrison Township

Section 29

Date Established 4/13/2009

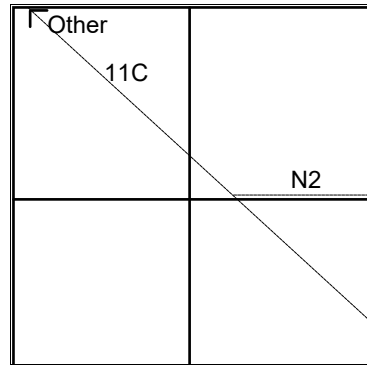
Corner OTHER

Marker RR Spike - 2" deep

32.06' SW to duplex SE/side power pole

47.12' SE to "+" northwest corner catch basin

34.26' NW to PK nail west end 8" CMP (P)



Section 29

Date Established 4/13/2009

Corner N¹/₄

Marker Small RR Spike

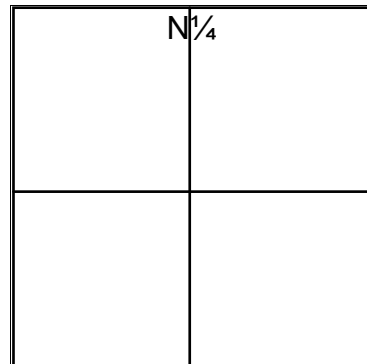
22.30' NE to 1/2" iron pin 2' north of 22' pavement

18.22' SW to 1/2" iron pin 2' south of 22' pavement

25.88' N to PK nail east end 12" CMP (P)

40.51' NW to "+" west end concrete pipe (P)

29.98' S to chiseled "+" N/side metal post



Section 29

Date Established 4/13/2009

Corner W¹/₄

Marker RR Spike

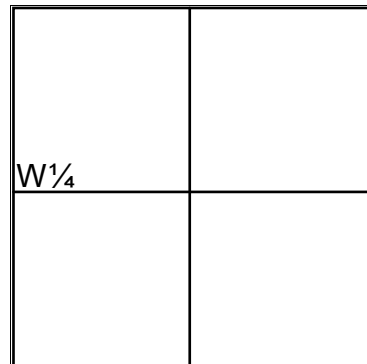
29.03' SW to PK nail south end 18" CMP (P)

19.94' WNW to PK nail north end 18" CMP (P)

101.05' SSE to duplex E/side telephone pole

31.05' SW to duplex SE/side power pole

30.83' E to sawed "+" southeast corner catch basin (P)



Harrison Township

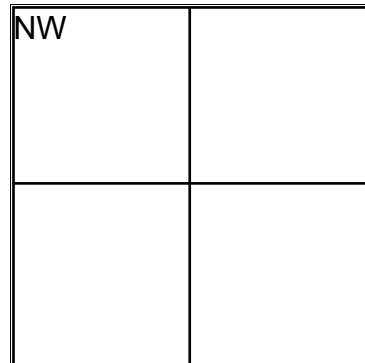
Section 30

Date Established 4/16/2009

Corner NW

Marker RR Spike

- 22.85' NNE to PK nail north end 48" CMP (P)
- 28.66' NE to duplex NW/side buried cable marker
- 74.70' ESE to duplex N/side power pole
- 36.54' SE to sawed "+" in northwest corner concrete anchor post
- 29.49' SSE to PK nail south end 48" CMP (P)



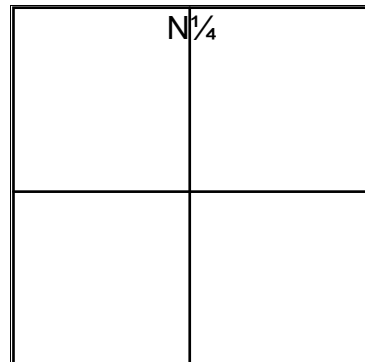
Section 30

Date Established 4/16/2009

Corner N¼

Marker RR Spike

- 16.58' SSW to mag nail east end 24" CMP (P)
- 42.65' SW to PK nail west end 24" plastic pipe (P)
- 111.94' WSW to duplex NW/side power pole



Harrison Township

Section 31

Date Established 4/17/2009

Corner NW

Marker PK Nail in CMP Culvert

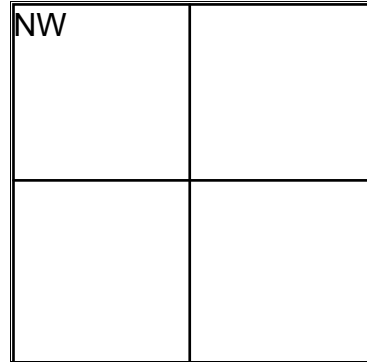
20"± from north end and 16"± east of top center of culvert

12.16' SSE to "+" in concrete wingwall (P)

43.72' S to "+" in center of wingwall (P)

47.33' SSW to "+" in end of concrete wingwall (P)

14.52' SW to "+" in concrete wingwall (P)



Section 31

Date Established 4/17/2009

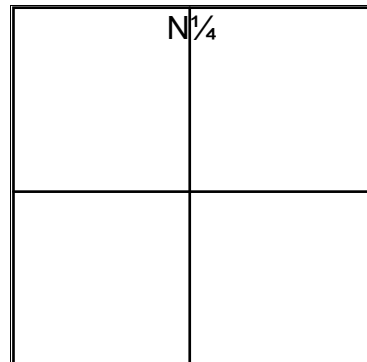
Corner N¼

Marker RR Spike

92.36' WSW to "+" northeast corner catch basin (P)

14.10' N to "+" southwest corner catch basin (P)

36.36' SE to "+" in rivet southeast end 15" CMP (P)



Section 31

Date Established 4/17/2009

Corner SW

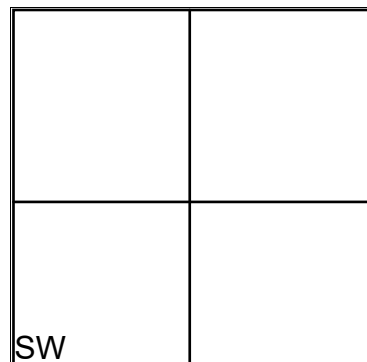
Marker Iron Pipe

19.47' N to spike W/side power pole

44.32' SE to duplex N/side telephone pole

29.80' SW to "+" northeast corner catch basin (P)

29.73' NW to "+" southeast corner catch basin (P)



Harrison Township

Section 31

Date Established 4/17/2009

Corner S¹/₄ SW

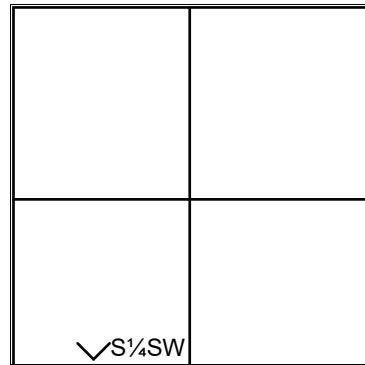
Marker RR Spike

77.12' ENE to duplex SE/side power pole (1991 ties)

55.63' ESE to duplex N/side telephone pole (1991 ties)

81.76' WSW to duplex N/side telephone pole (1991 ties)

54.74' E to NE corner, NW¹/₄,NW¹/₄, Sec. 6, Monroe Twp. (1991 ties)



Section 31

Date Established 4/17/2009

Corner S¹/₄

Marker RR Spike

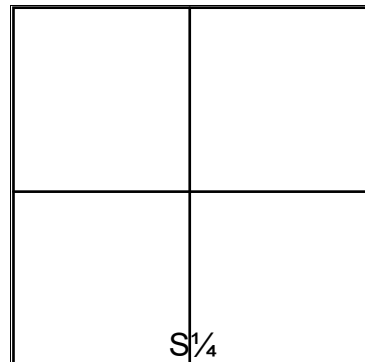
19.92' N to "+" S/side concrete post

20.98' NNE to duplex W/side power pole

60.34' NE to mag nail S/side tree

43.76' SE to duplex NE/side telephone pole

72.89' WSW to mag nail east end plastic tile (P)



Harrison Township

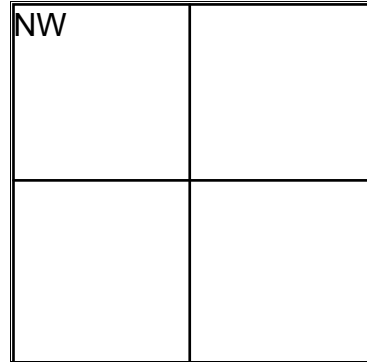
Section 32

Date Established 4/17/2009

Corner NW

Marker RR Spike

- 32.83' SW to "+" northeast corner catch basin (P)
- 34.72' SE to "+" northwest corner catch basin (P) (new)
- 31.65' SE to duplex SW/side power pole
- 35.43' SW to duplex SE/side power pole
- 29.91' NW to "+" north end helical CMP (P)
- 35.64' NW to "+" northwest corner catch basin (P)
- 47.29' NE to "+" northeast corner catch basin (P)



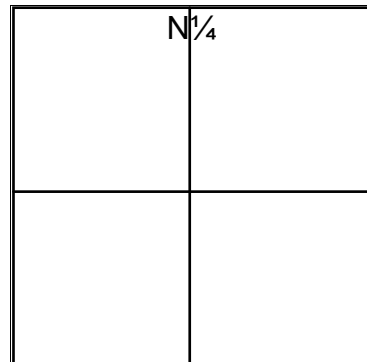
Section 32

Date Established 4/17/2009

Corner N¼

Marker Small RR Spike

- 38.26' SE to duplex N/side power pole
- 15.15' SW to PK top CMP (P)
- 18.76' NW to 5/8" iron pin at edge of pavement
- 19.15' NE to 5/8" iron pin at edge of pavement
- 23.45' NE to mag nail in CMP (P)



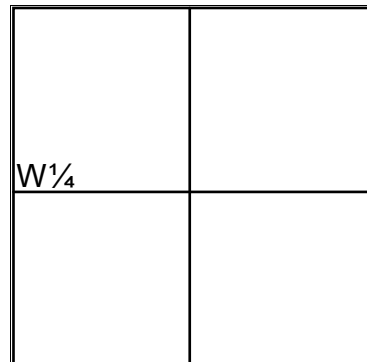
Section 32

Date Established 4/17/2009

Corner W¼

Marker Small RR Spike

- 102.26' NNE to duplex SE/side power pole (new)
- 21.78' W to near face 4" iron pipe
- 24.94' NE to 5/8" iron pin at east edge of pavement (new)
- 24.42' SE to 5/8" iron pipe at east edge of pavement



Harrison Township

Section 32

Date Established 4/17/2009

Corner SW

Marker RR Spike

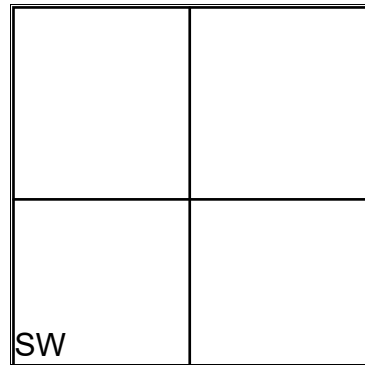
31.23' NW to "+" northwest corner catch basin (P)

33.28' SE to duplex NE/side telephone pole

57.04' WSW to "+" southwest corner catch basin (P) (1980 tie)

43.84' NW to duplex SW/side power pole

79.54' WSW to duplex SE/side telephone pole



Section 32

Date Established 4/17/2009

Corner S¼

Marker RR Spike

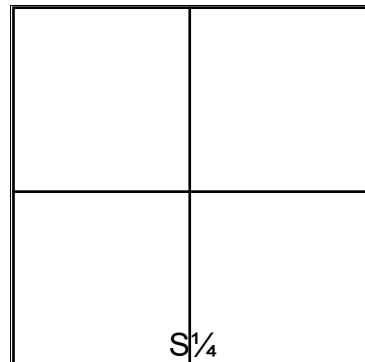
69.04' N to duplex W/side power pole

19.83' NNW to PK nail S/side power pole

80.24' E to N¼ Post, Sec. 5, Monroe Twp.

24.50' SE to duplex N/side telephone pole (leaning north)

12.34' SW to 5/8" iron pin at south edge of pavement



Harrison Township

Section 33

Date Established 4/17/2009

Corner NW

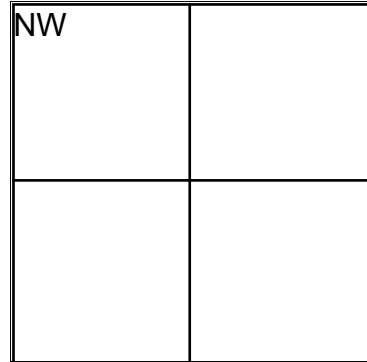
Marker RR Spike

31.28' SW to duplex NW/side cable marker post

38.21' NW to "+" north end concrete pipe (P)

32.83' SW to "+" south end concrete pipe (P)

64.94' NE to duplex NW/side power pole



Section 33

Date Established 4/17/2009

Corner N¼

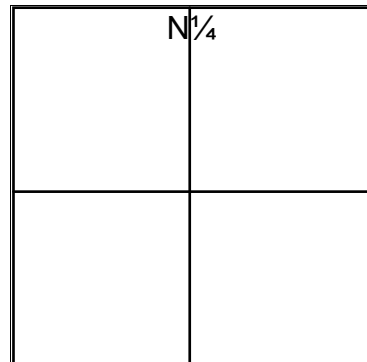
Marker RR Spike

19.32' N to near face concrete anchor post

108.10' WNW to duplex N/side power pole (new)

21.60' SE to 5/8" iron pin at south edge of pavement

21.39' SW to 5/8" iron pin at south edge of pavement



Section 33

Date Established 4/17/2009

Corner W¼

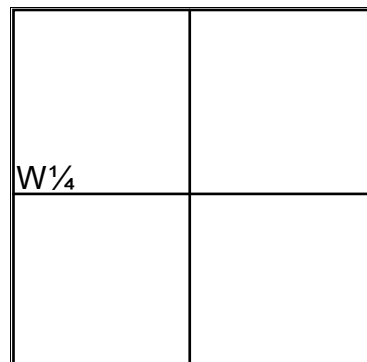
Marker RR Spike

20.35' NW to "+" north end 36" RCP (P)

47.63' SE to duplex NE/side telephone pole (new)

34.34' NE to 5/8" iron pin at east edge of pavement

29.75' NW to duplex S/side power pole



Harrison Township

Section 33

Date Established 4/17/2009

Corner SW

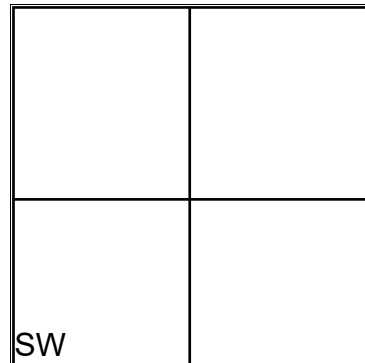
Marker RR Spike

31.65' SE to duplex NW/side power pole

19.85' S to duplex E/side power pole

59.57' E to NW corner, Sec. 4, Monroe Twp.

33.26' NE to sawed "+" northwest corner catch basin (P)



Section 33

Date Established 4/17/2009

Corner S¼

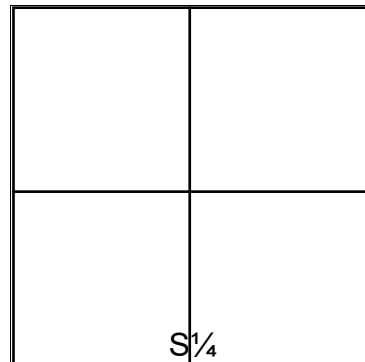
Marker RR Spike

56.46' E to N¼ Post, Sec. 4, Monroe Twp.

23.24' SE to duplex N/side telephone pole

30.68' NE to 5/8" iron pin at north edge of pavement

18.99' NW to 5/8" iron pin at north edge of pavement



Harrison Township

Section 34

Date Established 4/17/2009

Corner NW

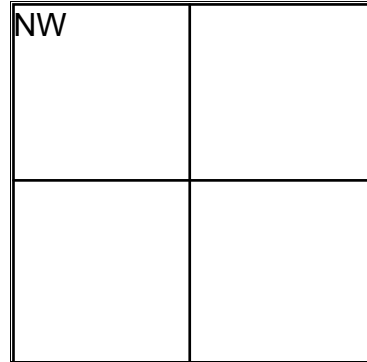
Marker Small RR Spike

30.02' NW to duplex NE/side power pole

36.65' NW to sawed "+" in concrete well cap

59.88' NE to duplex SE/side power pole

72.32' SW to mag nail N/side 12" tree



Section 34

Date Established 4/17/2009

Corner N¼

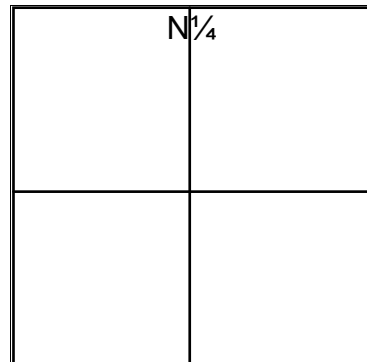
Marker Small RR Spike

26.13' NNW to duplex E/side buried cable marker

42.59' NW to mag nail E/side 30" oak tree

19.23' NNW to sawed "+" southwest corner catch basin

54.18' WSW to duplex SE/side power pole



Section 34

Date Established 4/17/2009

Corner W¼

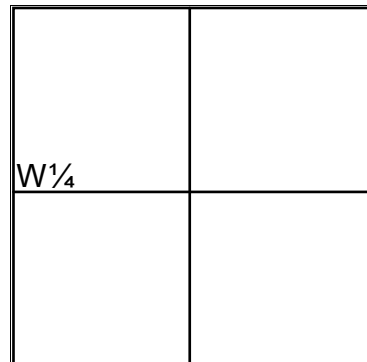
Marker RR Spike

22.57' NW to duplex NE/side power pole

42.09' NE to duplex NW/side power pole (P)

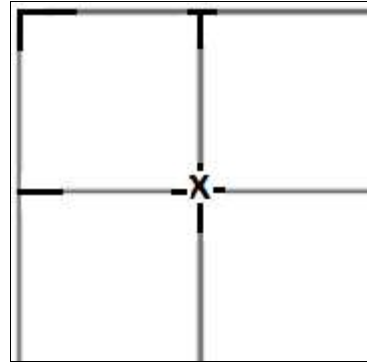
66.33' SSE to "+" northwest corner catch basin (P)

61.97' SSW to "+" northeast corner catch basin (P)

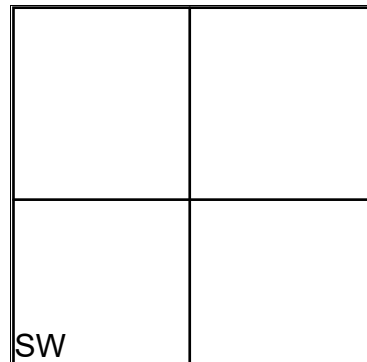


Harrison Township

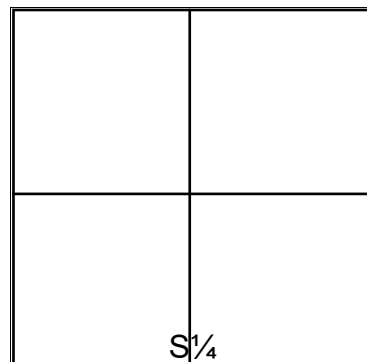
Section 34
Date Established 9/26/2019
Corner CENTER
Marker Found so-called axle (1-1/2 dia. Shaft w/1-3/4" Hex Head)
Set Witness Post 1' north of axle
Top of axle is 8" above ground
Found steel fence post 1± east of axle
Point set per survey Vol. 8, Pg. 182



Section 34
Date Established 4/17/2009
Corner SW
Marker Small RR Spike
34.06' NW to duplex E/side power pole
48.93' NE to duplex SE/side brace pole
29.54' SW to "+" east corner catch basin (P)
40.27' SW to duplex N/side telephone pole
52.39' SSW to mag nail south end plastic pipe (P)
53.55' E to NW corner, Sec. 3, Monroe Twp.



Section 34
Date Established 4/17/2009
Corner S¼
Marker Small RR Spike
73.70' WSW to duplex S/side power pole
34.66' NE to duplex W/side power pole
35.47' SE to duplex SW/side telephone pole
14.96' SSE to "+" northeast corner catch basin
67.15' E to N¼ corner, Sec. 3, Monroe Twp.



Harrison Township

Section 35

Date Established 4/17/2009

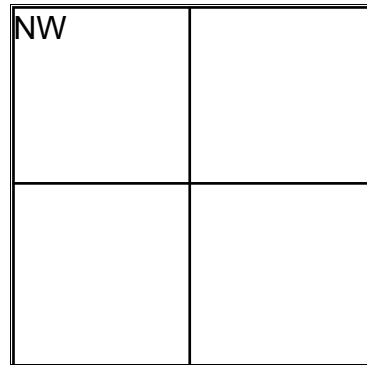
Corner NW

Marker Nail/Flasher

112.13' WSW to shiner E/side power pole

44.46' NE to duplex SE/side power pole

43.34' SE to nail/shiner NW/side power pole



Section 35

Date Established 4/17/2009

Corner N¼

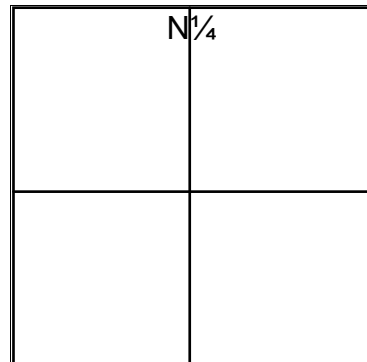
Marker Small RR Spike

25.45' NW to duplex NE/side power pole (P)

76.10' SSW to duplex E/side power pole

59.20' ENE to mag nail W/side 30" maple (P)

74.24' ESE to duplex S/side power pole



Section 35

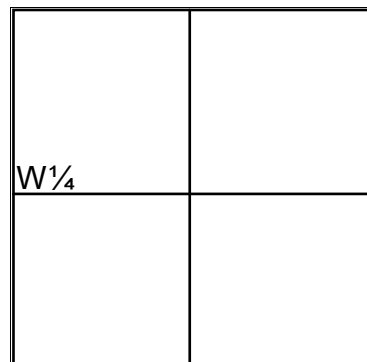
Date Established 4/17/2009

Corner W¼

Marker Nail/Flasher

42.59' WNW to nail/shiner E/side maple tree

85.45' SSW to "+" in concrete drive



Harrison Township

Section 35

Date Established 4/17/2009

Corner SW

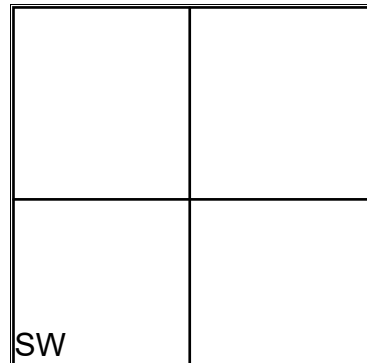
Marker Small RR Spike

54.51' WSW to "+" in top 24" concrete pipe (P)

47.97' ENE to nail/shiner SW/side power pole

51.33' ESE to nail/shiner NW/side power pole

57.65' NW to "+" south corner catch basin (P)



Section 35

Date Established 4/17/2009

Corner S¼

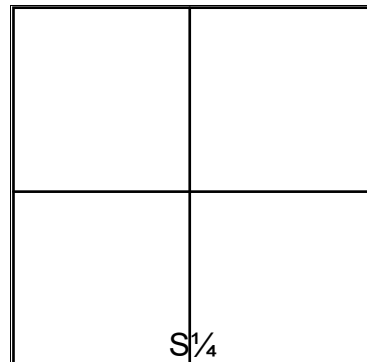
Marker Small RR Spike

24.36' NNE to sawed "+" north end concrete pipe (P)

25.12' SSE to sawed "+" south end concrete pipe (P)

46.60' SW to sawed "+" north end concrete drop box (P)

59.33' E to N¼, Sec. 2, Monroe Twp. corner (RR Spike)



Harrison Township

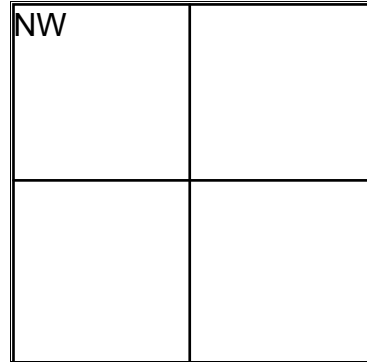
Section 36

Date Established 4/16/2009

Corner NW

Marker RR Spike

- 30.78' NE to "+" south end concrete headwall
- 59.32' SSE to duplex NE/side power pole
- 32.09' SE to mag nail east end corrugated plastic pipe (P)
- 30.63' SW to duplex SE/side power pole
- 28.11' SW to sawed "+" northwest corner catch basin (P)
- 29.70' NW to sawed "+" northwest corner catch basin (P) (1991 tie)



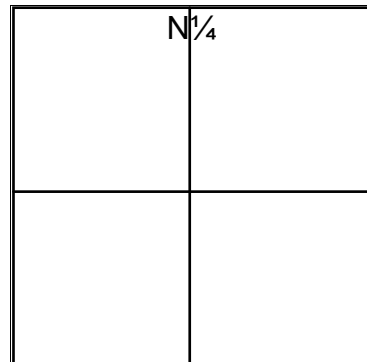
Section 36

Date Established 4/16/2009

Corner N¼

Marker RR Spike

- 25.78' N to mag nail E/side 30" oak
- 28.36' SE to "+" center concrete headwall
- 27.97' SW to duplex NW/side power pole
- 20.81' SW to "+" center concrete headwall



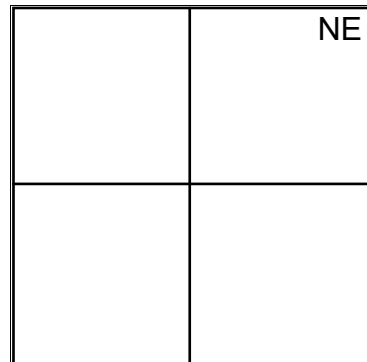
Section 36

Date Established 4/16/2009

Corner NE

Marker Found PK Nail; placed Small RR Spike

- 27.43' SE to "+" northeast corner catch basin (P)
- 45.93' SSW to "+" SE/side catch basin (P)
- 39.93' SW to "+" NW/side catch basin (P)
- 54.95' SW to duplex SE/side power pole
- 115.49' N to NW corner, Sec. 31, Damascus Twp. (1980 tie)



Harrison Township

Section 36

Date Established 4/16/2009

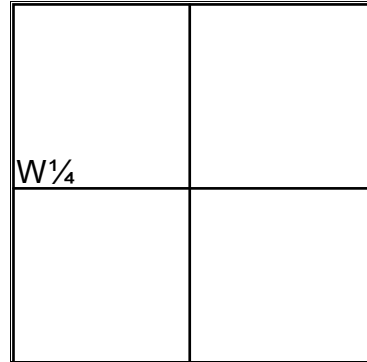
Corner W¹/₄

Marker Small RR Spike

18.83' NE to 5/8" iron pin at east edge of pavement

16.58' SE to 5/8" iron pin at east edge of pavement

12.58' WNW to 5/8" iron pin at west edge of pavement



Section 36

Date Established 4/16/2009

Corner CENTER

Marker Iron Pin and Drill Hole in top center of stone

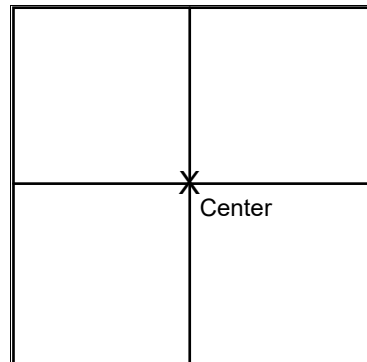
Ties are to hole in stone

26.97' SW to 5/8" iron pin on west ditch bank (P)

29.63' NW to 5/8" iron pin on west ditch bank (P) (New)

22.21' NE to 5/8" iron pin 3' east of stone road

22.23' SE to 5/8" iron pin 3' east of stone road



Section 36

Date Established 4/16/2009

Corner E¹/₄

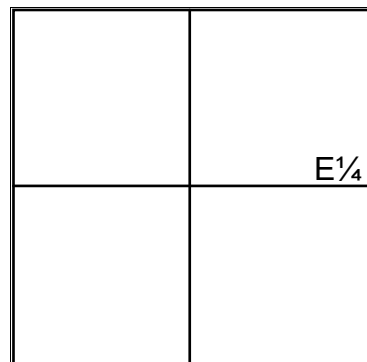
Marker RR Spike

58.27' N to W¹/₄ Post, Sec. 31, Damascus Twp. (1980 tie)

36.92' SW to duplex SE/side power pole (new)

20.47' SE to 5/8" iron pin at east edge of pavement

39.15' W to near face concrete post (P)



Harrison Township

Section 36

Date Established 4/16/2009

Corner SW

Marker 2" Iron Pipe

46.55' E to NW Corner, Sec. 1, Monroe Twp.

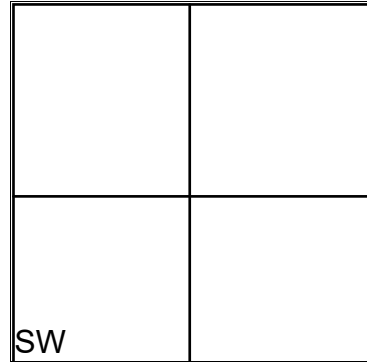
90.16' SE to "+" east end RCP

74.23' NNE to duplex W/side power pole

94.73' ENE to duplex SE/side telephone pole

30.18' SE to duplex SE/side power pole

37.48' SE to "+" southwest corner concrete slab



Section 36

Date Established 4/16/2009

Corner S¼

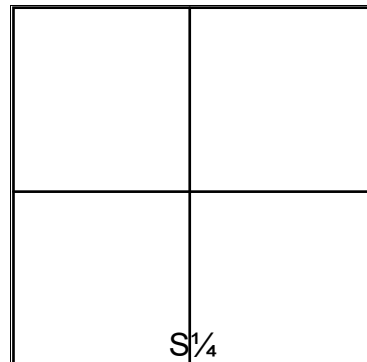
Marker RR Spike

35.76' S to duplex W/side power pole (1979 tie)

18.98' E to N¼ Post, Sec. 1, Monroe Twp.

77.14' ENE to duplex S/side telephone pole

65.95' WNW to duplex NE/side telephone pole



Section 36

Date Established 8/29/2007

Corner SE

Marker RR Spike

29.55' NE to duplex SE/side telephone pole

44.02' SE to duplex NE/side power pole

42.61' SW to duplex NW/side power pole

95.65' NNW to duplex E/side power pole

79.85' SW to northeast corner concrete foundation telephone building

